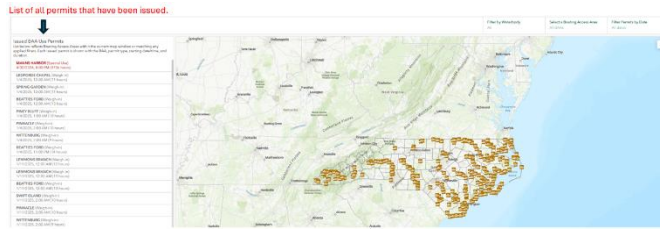
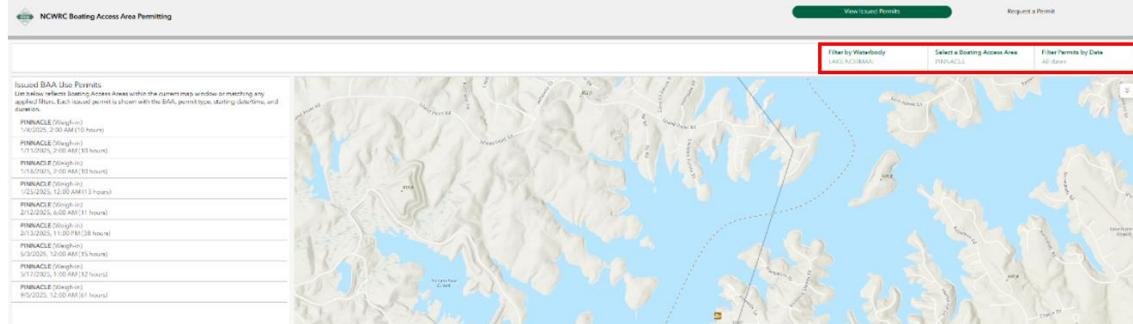


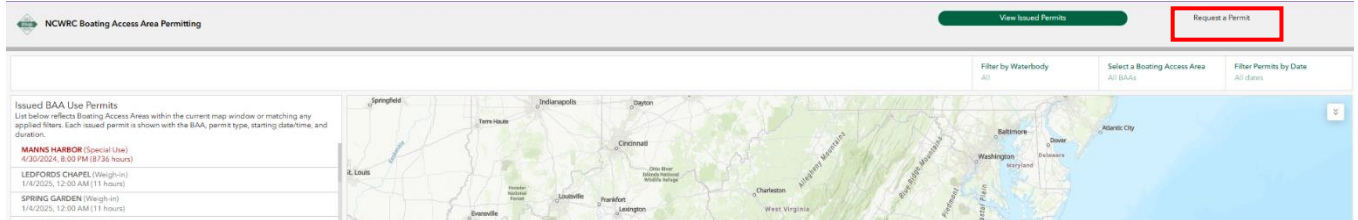
How to Request a Weigh-in Permit



You can search for a permit for a specific location and date by filtering by Waterbody, Boating Access Area, or Date.



To request a permit, click on 'Request a Permit' at the top of the map on the right-hand side.



Enter your contact details.

Contact Information

Organization Name*

NC Wildlife Resources Commission

First Name*

Wanda

Last Name*

Mugo

Street Address*

1751 Varsity Dr

City*

Raleigh

State*

To change state, highlight the name, press Delete button and click on the down arrow.

North Carolina

Zip Code*

27699

Phone Number*

(919) 707-0150

Email Address*

boatingaccess@ncwildlife.org

Confirm Email Address*

boatingaccess@ncwildlife.org

Back

Next

Page 2 of 4

Choose the BAA location of your event, enter the date/time, and answer the following questions.

NCWRC Boating Access Area Permitting

Boating Access Area Use Request

Select a Boating Access Area*
Pick from the drop-down list or the map. To clear, click the Delete button and click on the down arrow.

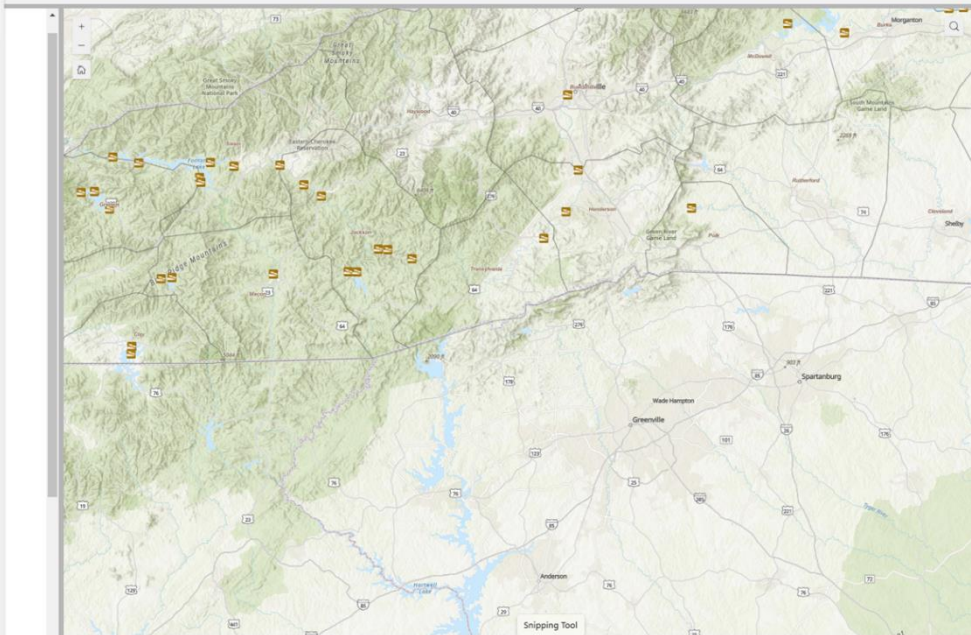
Please select:

Body of Water

County

BAA Owner
If requesting a Special Use permit at a non-NCW request.

Location Confirmation
If the pin is not in location of your requested event



Start Date and Time of Your Event*
MM/DD/YYYY

APALACHIA
ASTORIA LANDING
AURORA
AVALON BEACH
AVENTS FERRY BRIDGE
AVEY CREEK
BARKERS CREEK
BATTLE PARK
BEAR CREEK
BEATTIES FORD
BEAUFORT
BELHAVEN
BELLS BRIDGE
BIG FLATTY
BLACK BEAR
BLEWETTS GRAVE
BLOUNTS CREEK
BOARDMAN
BOWSERTOWN ROAD
BRICES CREEK
BRICKLANDING ROAD
BRIDGETON
BRINGLE FERRY
BRUMLEY ROAD
C J HARRIS
CABLE COVE

View Issued Permits

Powered by Esri

Boating Access Area Use Request

Select a Boating Access Area*

Pick from the drop-down list or the map. To change a selection, highlight the name, press Delete button and click on the down arrow.

Body of Water

LAKE NORMAN

County

LINCOLN

BAA Owner

If requesting a Special Use permit at a non-NCWRC BAA, contact the owner for additional request.

DUKE ENERGY PROGRESS

Location Confirmation

If the pin is not in location of your requested event, change the BAA selection above.

This is a read-only question.

Esri, USGS | Esri, TomTom, Garmin, FAO, NOAA, USGS, EPA, USFWS Powered by Esri

Lat: 35.482446 Lon: -80.956639

Start Date and Time of Your Event*

 3/12/2025 

 06:00 AM 


End Date and Time of Your Event*

 3/12/2025 

 05:00 PM 

Describe your event's activities.*

Bass Fishing Tournament

233 

Describe activities such as bass tournaments or catfish tournaments.

Number of participants for your event. (optional, estimate is OK)

23

Other than for vehicles associated with your event, will you require more than 1 parking space or areas of the BAA not marked or designated for parking?*

No Yes

Will your event require parking for participants, spectators or event staff who are not using the BAA to fish or tie down, launch, and retrieve a vessel?*

No Yes

Will your event require space for vendors, booths, tents, canopies, awnings, equipment, or non-boating trailers?*

No Yes

Back

Next

 Page 3 of 4

Summary

Based on the information provided, your request will be submitted for approval as a Weigh-in Permit. Your official permit will be emailed to the address provided in your request. If you do not receive your permit within 24 hours, please call 919-707-0150, or email boatingaccess@ncwildlife.org.

Back

Submit Your Request

 Page 4 of 4



Thank you.

Your request was submitted and will be processed if your submitted event date is less than two years from today.

If your permit has been approved, you will receive a permit via email. The email is the permit. See an example of the email permit below.



NC Wildlife Weigh In Permit

Your Weigh-In Permit request has been submitted with the North Carolina Wildlife Resources Commission and has been approved. If you have any questions, please contact us at 919-707-0150. Thank you for your request.

Requested By: Wanda Mugo
Boating Access Area: PINNACLE
County: IREDELL
Permit ID: 510

Event Start: 2/12/2025 6:00 AM
Event End: 2/12/2025 5:00 PM

Event Description: Bass fishing tournament

This email serves as your issued permit. Please have access to this email, either electronically or in print, during your event.

NOTICE: In some cases multiple permits may be issued at the same location at the same time. Issued permits are not reservations, and do not secure the access area for your event. We encourage permit applicants to review the list of issued permits [here \(link\)](#) and plan accordingly. Use of boating access areas are available to the public on a first come first serve basis. Please be respectful and share the access area with other users. Please pick up and remove all trash.

Email correspondence to and from this sender is subject to the N.C. Public Records Law and may be disclosed to third parties.
